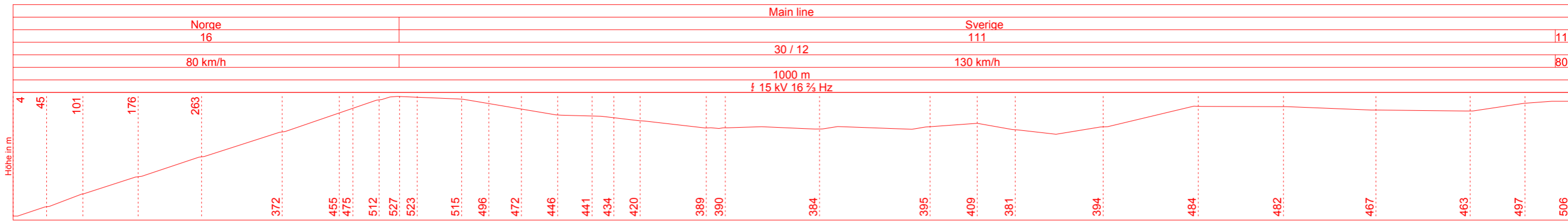



Narvik Hafen - Kiruna C

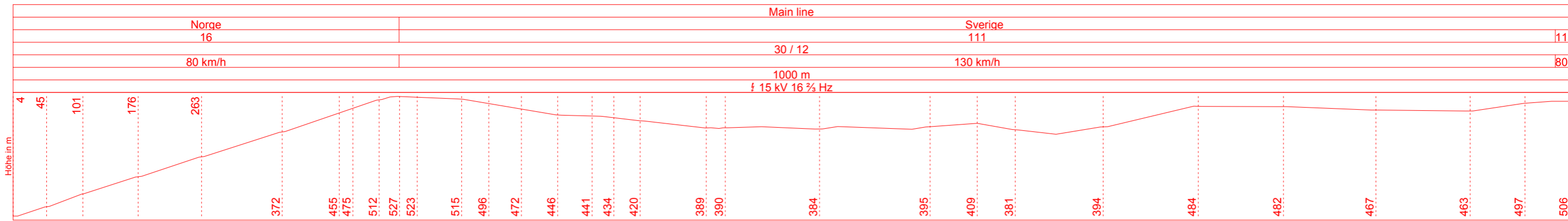
171,800 km

- Statens Järnvägar, Sverige / Norges Statsbaner / Malmtrafik AB, Kiruna, Sverige -

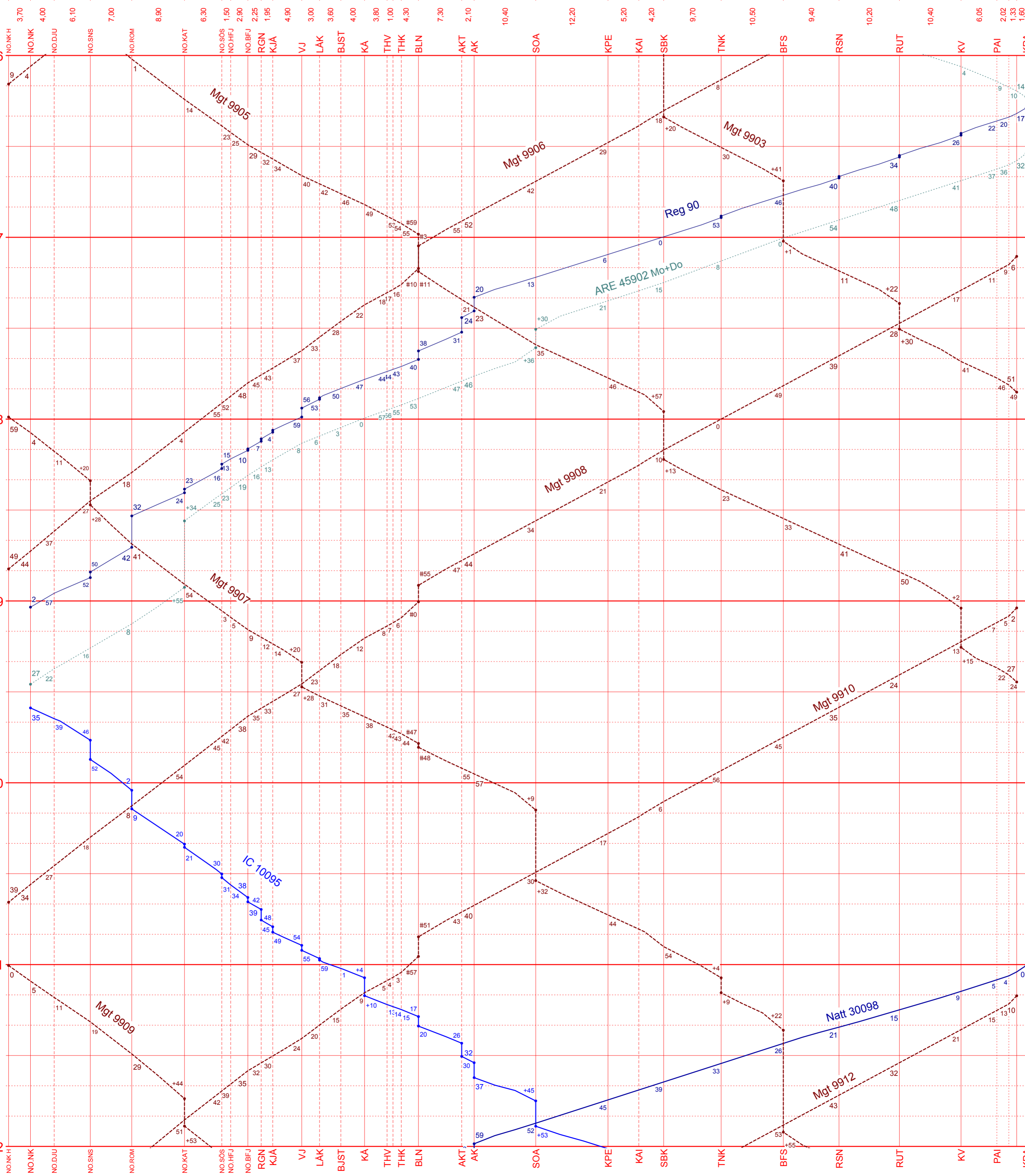


Station	Distance (km)	Altitude (m)
Narvik Hafen	0,000	4
Narvik C	3,700	45
Djupvik	7,700	101
Straumnes #2	13,800	176
Rombakk #3	20,800	263
Katterat #3	29,700	372
Søsterbekk	36,000	455
Haugfjell	37,500	475
Bjørnifjell #3	40,400	512
Riksgränsen	154,860	527
Katterjakk	1539,900	523
Vassjåure #2	1535,000	515
Latajåka	1532,000	496
Björkstugan	1528,400	472
Kopparåsen #3	1524,400	446
Tornehamnsvävst	1520,600	441
Tornehamn kyrkogård	1518,200	434
Björkliden #2	1515,300	420
Abisko turist	1508,000	389
Abisko Ö #4	1505,900	390
Stordalen #2	1495,500	384
Kaisepakte #3	1483,300	395
Kaisaniemi	1478,100	409
Stenbacken #2	1473,900	381
Tornetrask #3	1464,200	394
Bergfors #2	1453,700	484
Rensjön #3	1444,300	482
Rautas #2	1434,100	467
Krokvik #3	1423,700	463
Pahtajoki	1417,649	497
Kiruna C	1412,700	506





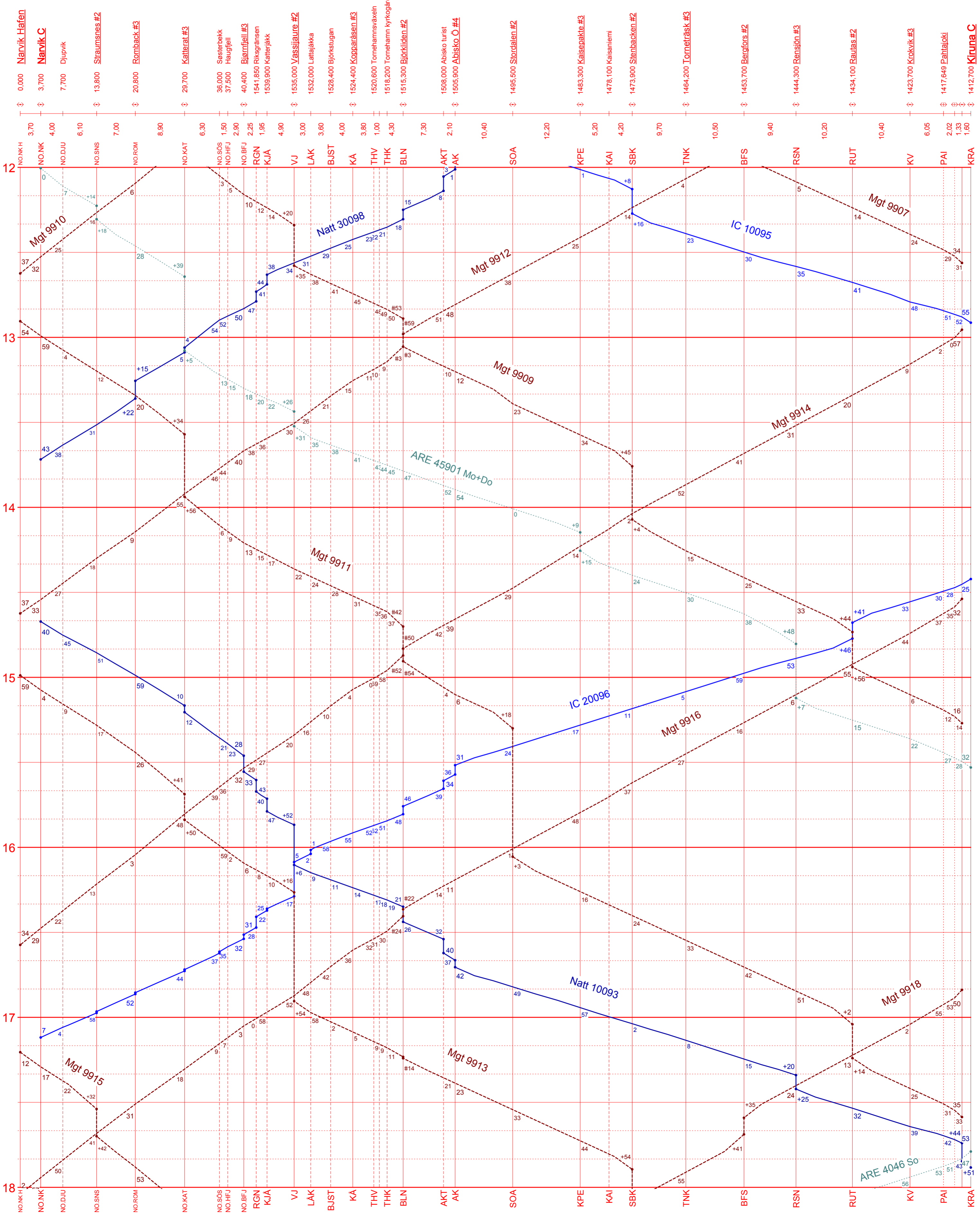
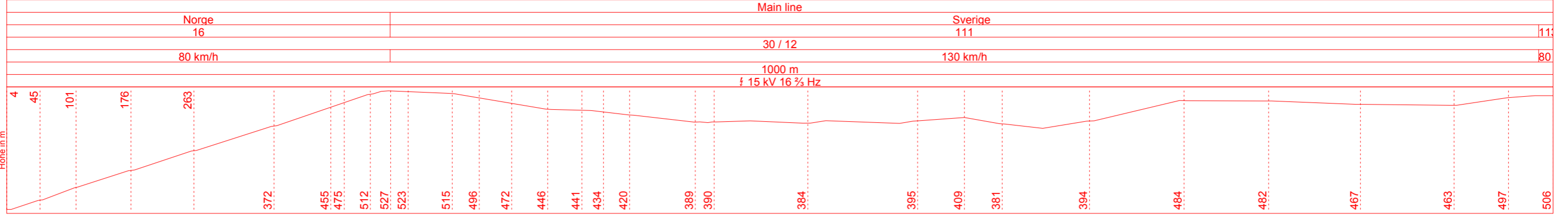
Station	Distance (km)	Time (h)
Narvik Hafen	0,000	3,70
Narvik C	3,700	4,00
Djupvik	7,700	6,10
Straumnes #2	13,800	7,00
Romback #3	20,800	8,90
Katteral #3	29,700	6,30
Søsterbekk	36,000	1,50
Haugfjell	37,500	2,90
Bjørnifjell #3	40,400	2,25
Riksgränsen	154,860	1,95
Katterjakk	153,900	4,90
Vassjåure #2	153,000	3,00
Latajåka	153,000	3,60
Björkstugan	152,800	4,00
Kopparåsen #3	152,400	3,80
Tornehamnsväv	152,000	1,00
Tornehamn kyrkogård	151,800	4,30
Björkliden #2	151,500	7,30
Abisko turist	150,000	2,10
Abisko Ö #4	150,900	10,40
Stordalen #2	149,500	12,20
Kaisepakte #3	148,300	5,20
Kaisaniemi	147,800	4,20
Slenbacken #2	147,900	9,70
Tornetrask #3	146,400	10,50
Bergfors #2	145,700	9,40
Rensjön #3	144,300	10,20
Rautas #2	143,400	10,40
Krokvik #3	142,700	6,05
Pahtaloki	141,649	2,02
Kiruna C	141,700	1,60

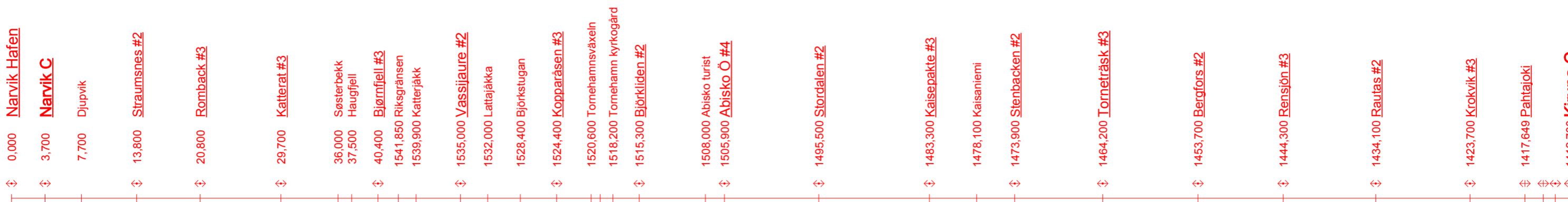
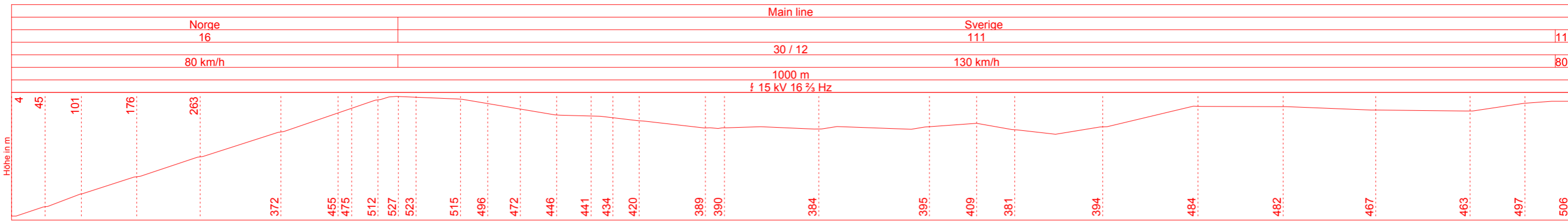


Narvik Hafen - Kiruna C

171,800 km

- Statens Järnvägar, Sverige / Norges Statsbaner / Malmtrafik AB, Kiruna, Sverige -





18

19

20

21

22

23

0

